











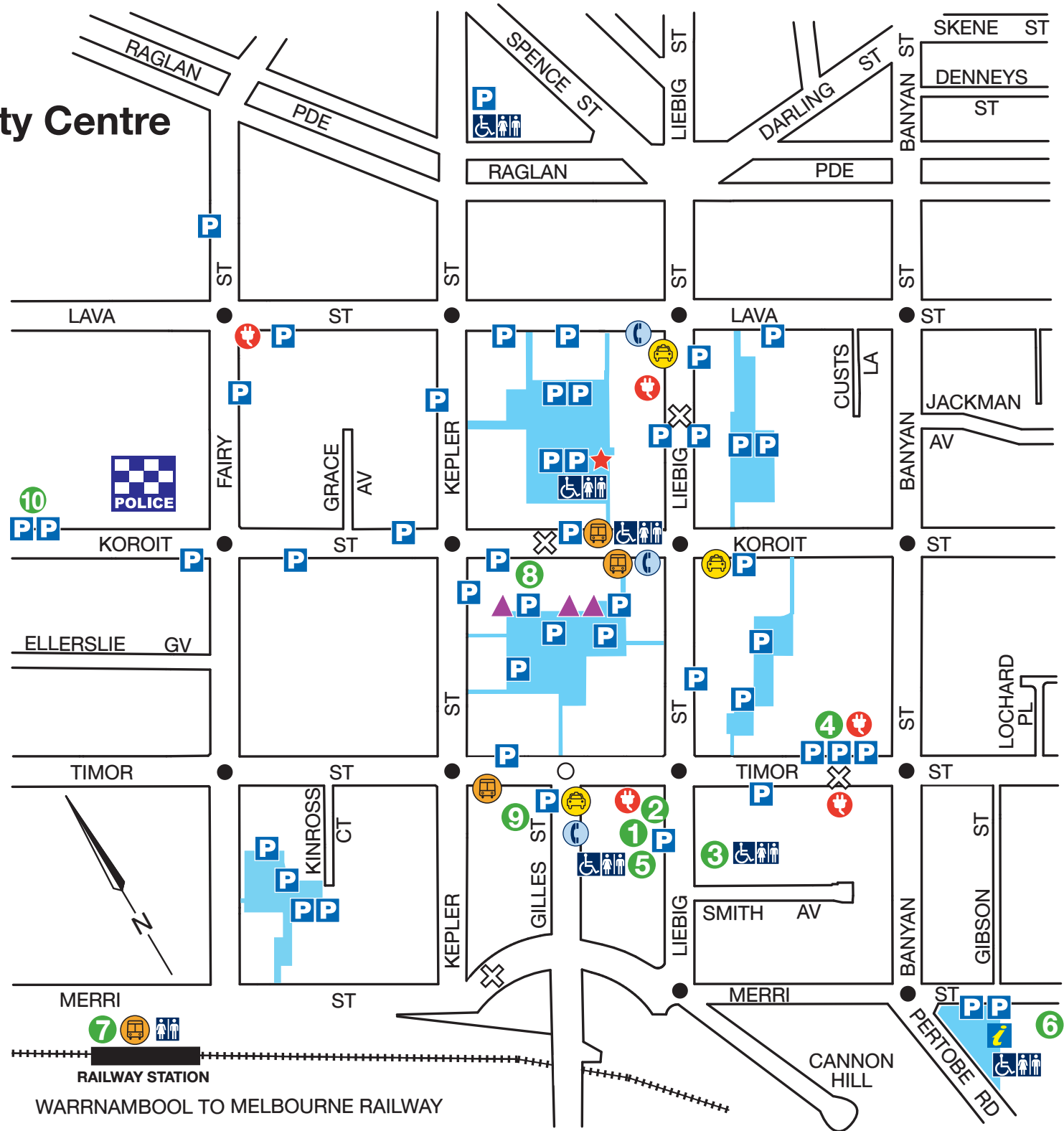


Warrnambool City Centre Mobility Map

LEGEND:

- 1 Civic Centre
- 2 Lighthouse Theatre
- 3 Art Gallery
- 4 Archie Graham Community Centre
- 5 Library
- 6 Flagstaff Hill Maritime Village
- 7 Railway Station
- 8 Post Office
- 9 South West TAFE
- 10 Law Courts
-  Public Toilets
-  Unisex Accessible Public Toilet
-  Public Phone
-  Taxi Rank
-  Bus Stop
-  Pedestrian Crossing
-  Visitor Information Centre
-  Baby change facility
-  Scooter recharge point
-  Accessible (disabled) parking
-  Off street car park
(free parking in disabled bays for Disabled Parking Permit holders)
-  Parents with prams parking



This document is available for download from the Warrnambool City Council website at:
www.warrnambool.vic.gov.au

Further details about the Scooter Recharge Scheme can also be found at the above website address.

The Warrnambool City Centre Mobility Map is a *RuralAccess* initiative.



Warrnambool City Council
25 Liebig Street
Warrnambool VIC 3280
Ph: (03) 5559 4800

Disclaimer

This map provides information about access and public facilities for people with limited mobility. While all attempts have been made to ensure accuracy, the information on the map is a matter of opinion and is not based on any legislative or statutory requirement. It also should be noted that access could change at any time.



Warrnambool City Centre Mobility Map



**Access and facilities
for people with limited mobility**

Revised April 2013